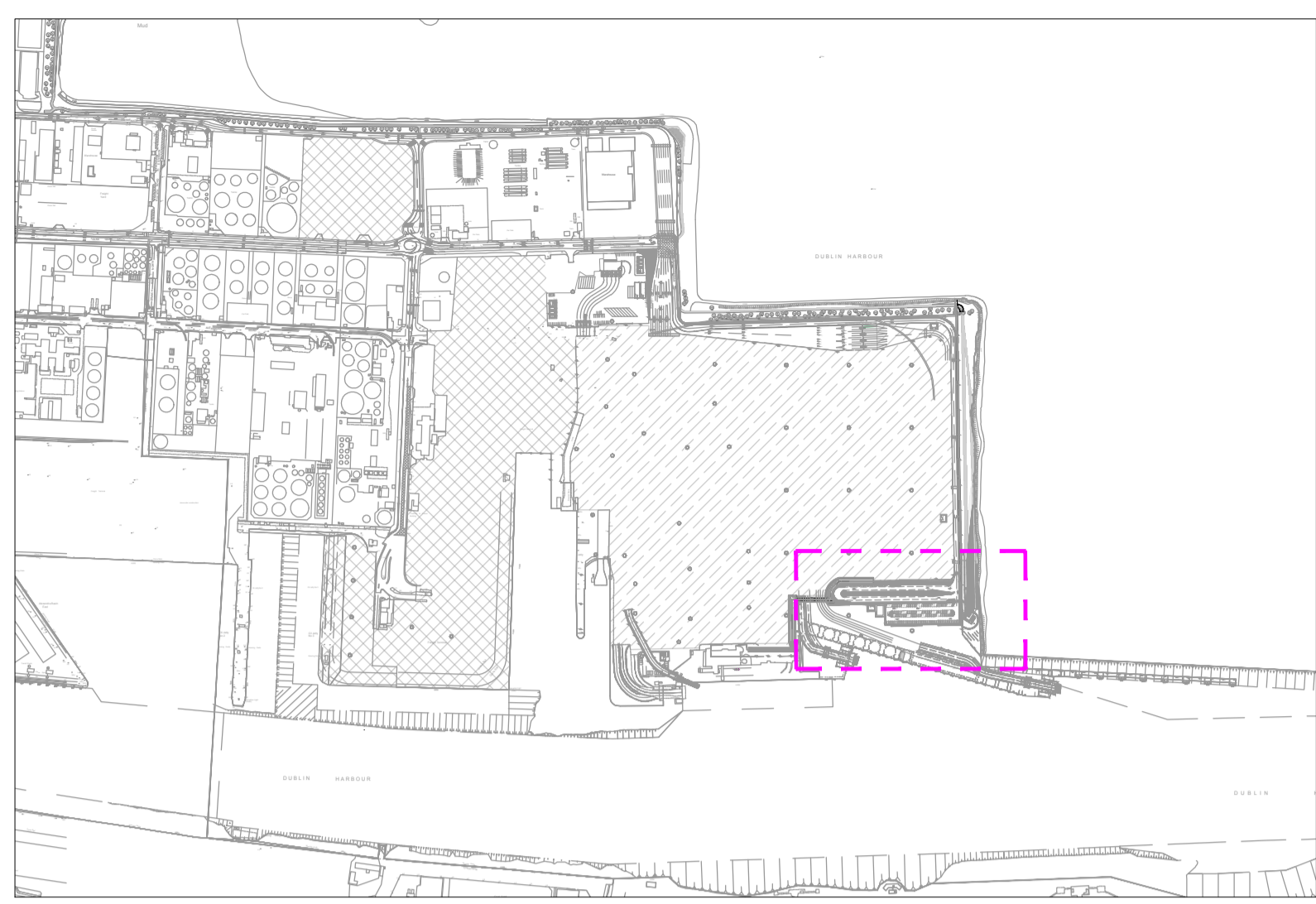



A1

DO NOT SCALE

File: CP1770-ATK-01-ZZ-M2-CE-0075-076 Tolka Quay Jct - Car Park Area.dwg  
Date: Jul 05, 2019 - 4:48pm Plotted by: modanovan



LOCATION PLAN  
SCALE 1: 10,000 @ A1

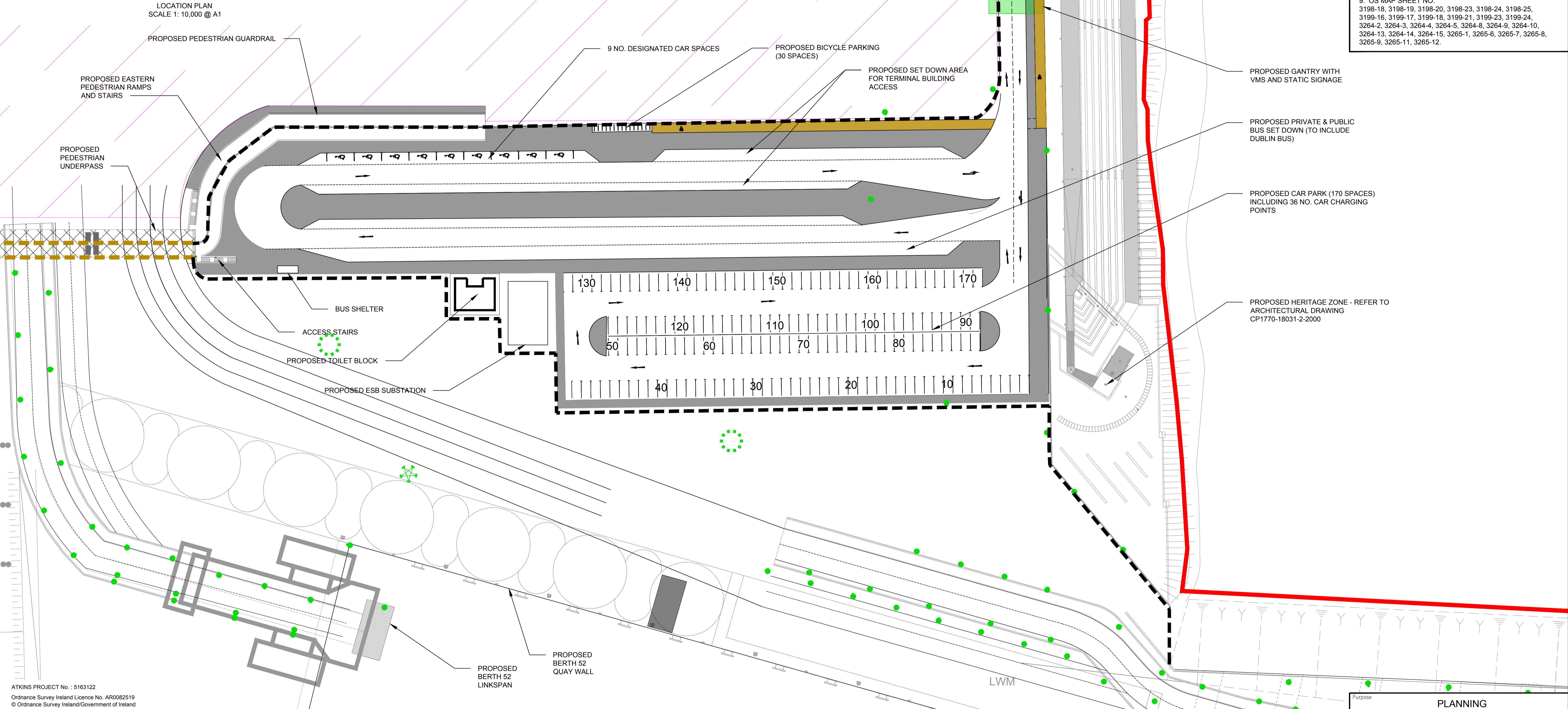


GENERAL NOTES

1. ALL DIMENSIONS ARE IN METRES UNLESS NOTED OTHERWISE
2. ONLY WRITTEN DIMENSIONS SHALL BE USED. NO DIMENSIONS SHALL BE SCALED FROM THE DRAWINGS
3. ALL LEVELS ARE IN METRES AND ARE TO ORDNANCE DATUM MALIN UNLESS NOTED OTHERWISE
4. ALL COORDINATES ARE IN METRES AND ARE TO IRISH TRANSVERSE MERCATOR
5. DRAWINGS ARE TO BE READ IN CONJUNCTION WITH THE SPECIFICATION
6. ALL DRAWINGS ARE THE PROPERTY OF ATKINS BYRNELOOBY.
7. [xx.xx m CD] REFER TO LEVELS AT CHART DATUM (DUBLIN PORT)
8. ORDNANCE DATUM MALIN [O.D.M.]

CHART DATUM [C.D.]  
(DUBLIN PORT) 2.51m

9. OS MAP SHEET NO:  
3198-18, 3198-19, 3198-20, 3198-23, 3198-24, 3198-25,  
3199-16, 3199-17, 3199-18, 3199-21, 3199-23, 3199-24,  
3264-2, 3264-3, 3264-4, 3264-5, 3264-8, 3264-9, 3264-10,  
3264-13, 3264-14, 3264-15, 3265-1, 3265-6, 3265-7, 3265-8,  
3265-9, 3265-11, 3265-12.



ATKINS PROJECT No. : 5163122  
Ordnance Survey Ireland Licence No. AR0082519  
© Ordnance Survey Ireland/Government of Ireland

	APPLICATION BOUNDARY		PROPOSED PEDESTRIAN FOOTWAYS		PROPOSED STREET LIGHTING <sup>1,2</sup>
	UNIFIED FERRY TERMINAL - INTERNATIONAL SHIP AND PORT FACILITY SECURITY (ISPS) FENCE LINE <sup>1</sup>		PROPOSED ROAD LAYOUT		PROPOSED 30m HIGHMAST LIGHTING <sup>1,2</sup>
	UNIFIED FERRY TERMINAL - (ISPS) LINE		CONSENTED GREENWAY / CYCLE TRACK		PROPOSED 15m HIGHMAST LIGHTING <sup>1,2</sup>
	PROPOSED GANTRIES WITH VMS AND STATIC SIGNAGE <sup>1</sup>				

1 REFER TO CP1770-ATK-01-ZZ-M2-CE-0051 FOR TYPICAL DETAILS  
2 REFER TO CP1770-ATK-01-ZZ-M2-CE-1301 FOR PROPOSED LIGHTING LAYOUT

Rev	Description	By	Date	Chk'd	Auth
00	ISSUED FOR PLANNING	MOD	07.19	KH	AC

**ATKINS**  
Member of the SNC-Lavalin Group

**BYRNELOOBY**  
Atkins House,  
150 Airside Business Park,  
Swords, Co. Dublin

Client: **COMHLACHT CHALAFOR**  
**ÁTHA CLIATH**  
**DUBLIN PORT COMPANY**

Project: **MP2**

Purpose: <b>PLANNING</b>	
Title: <b>PROPOSED TERMINAL BUILDING SET DOWN AREA &amp; CAR PARK PLAN</b>	
Original Scale: <b>1:500 @ A1</b>	Design/Drawn: <b>MOD</b>
Date: <b>05.07.19</b>	Checked: <b>KH</b>
Date: <b>05.07.19</b>	Authorised: <b>AC</b>
Date: <b>05.07.19</b>	Rev: <b>00</b>
Status: <b>P</b>	Drawing Number: <b>CP1770-ATK-01-ZZ-M2-CE-0076</b>